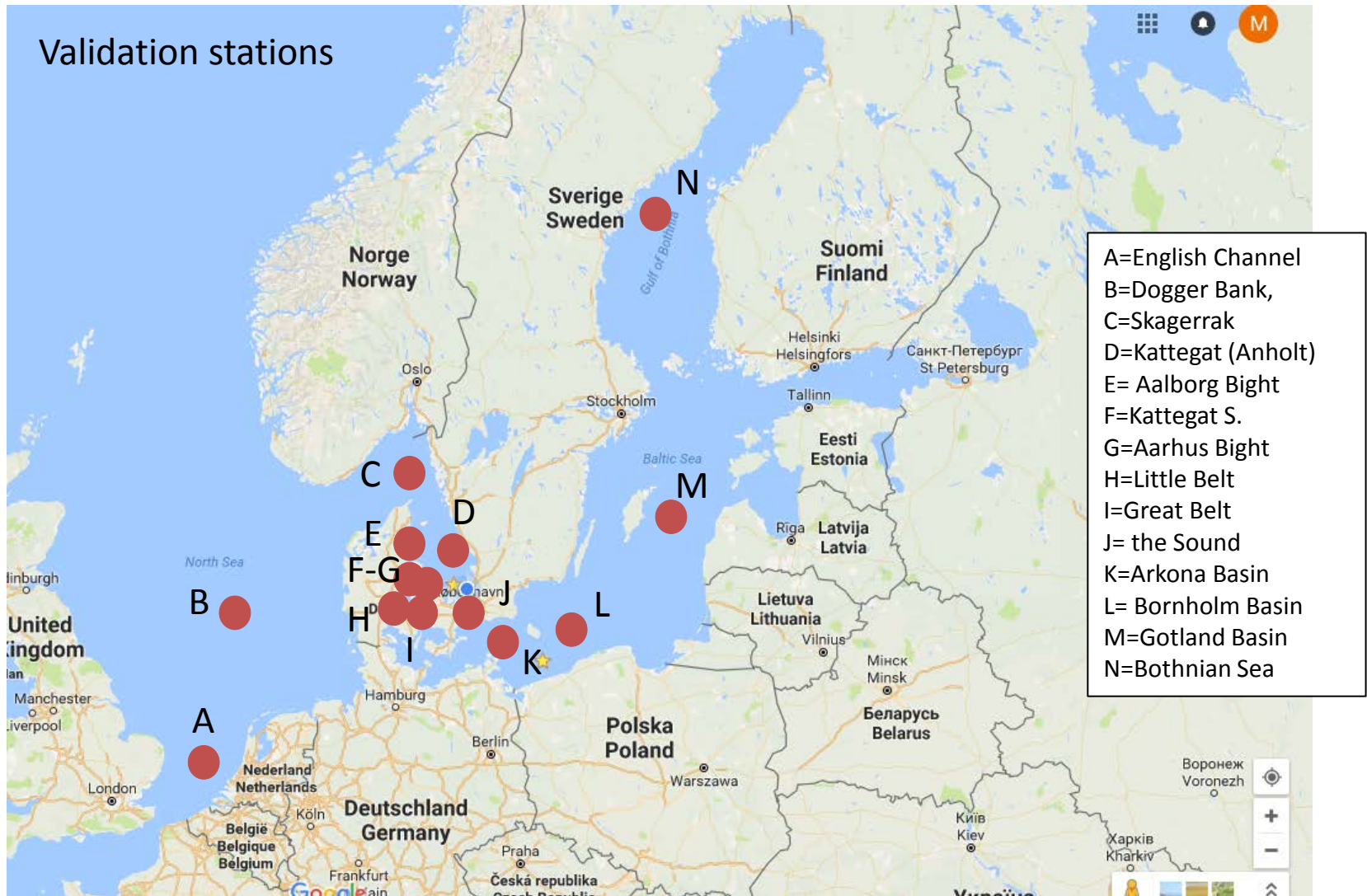
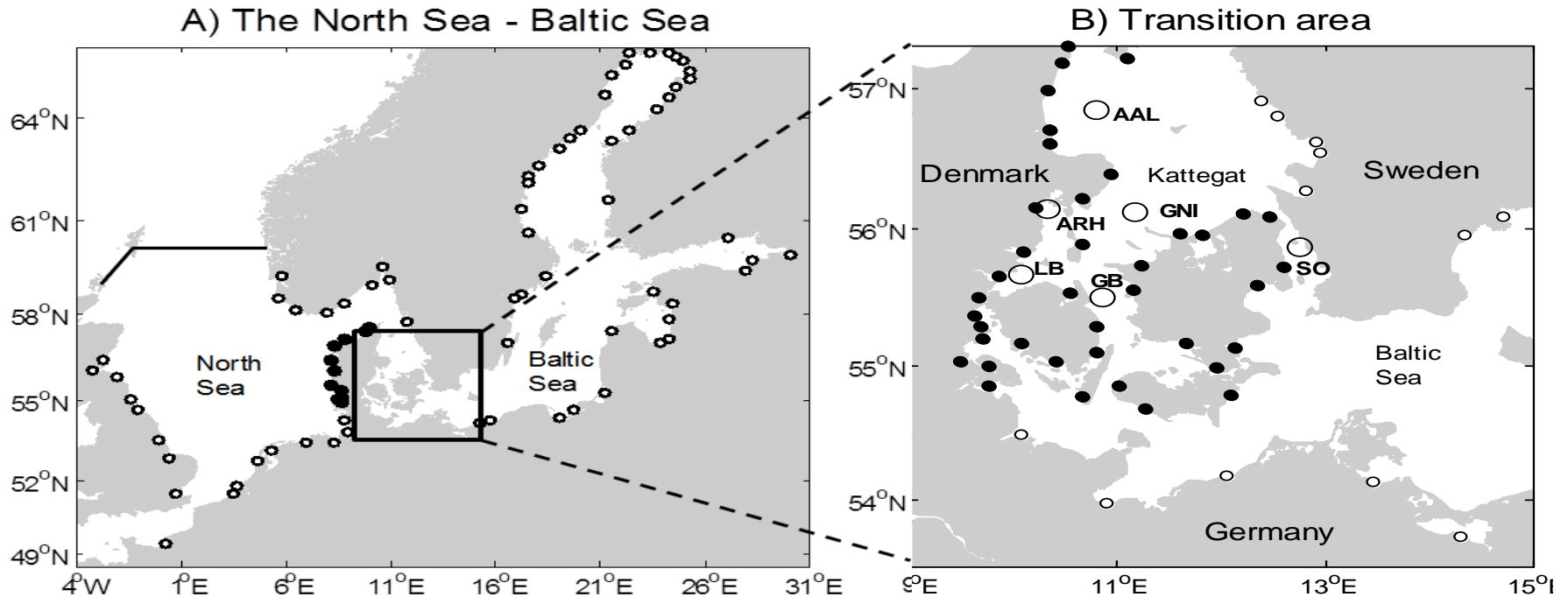


HBM-ERGOM ver. H40 AU Oct 2016

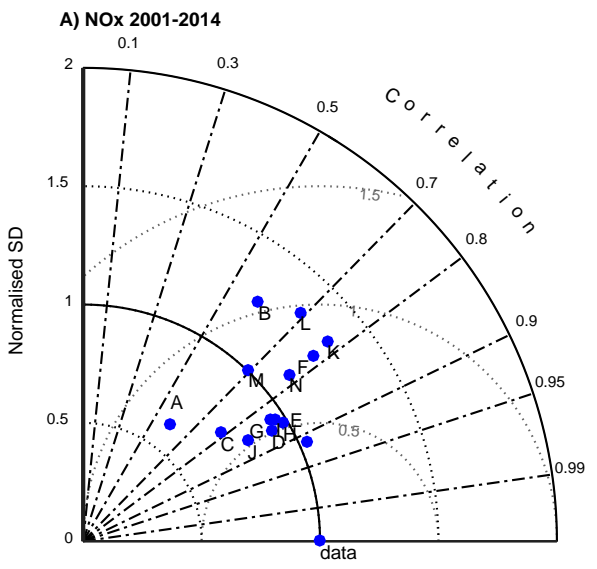
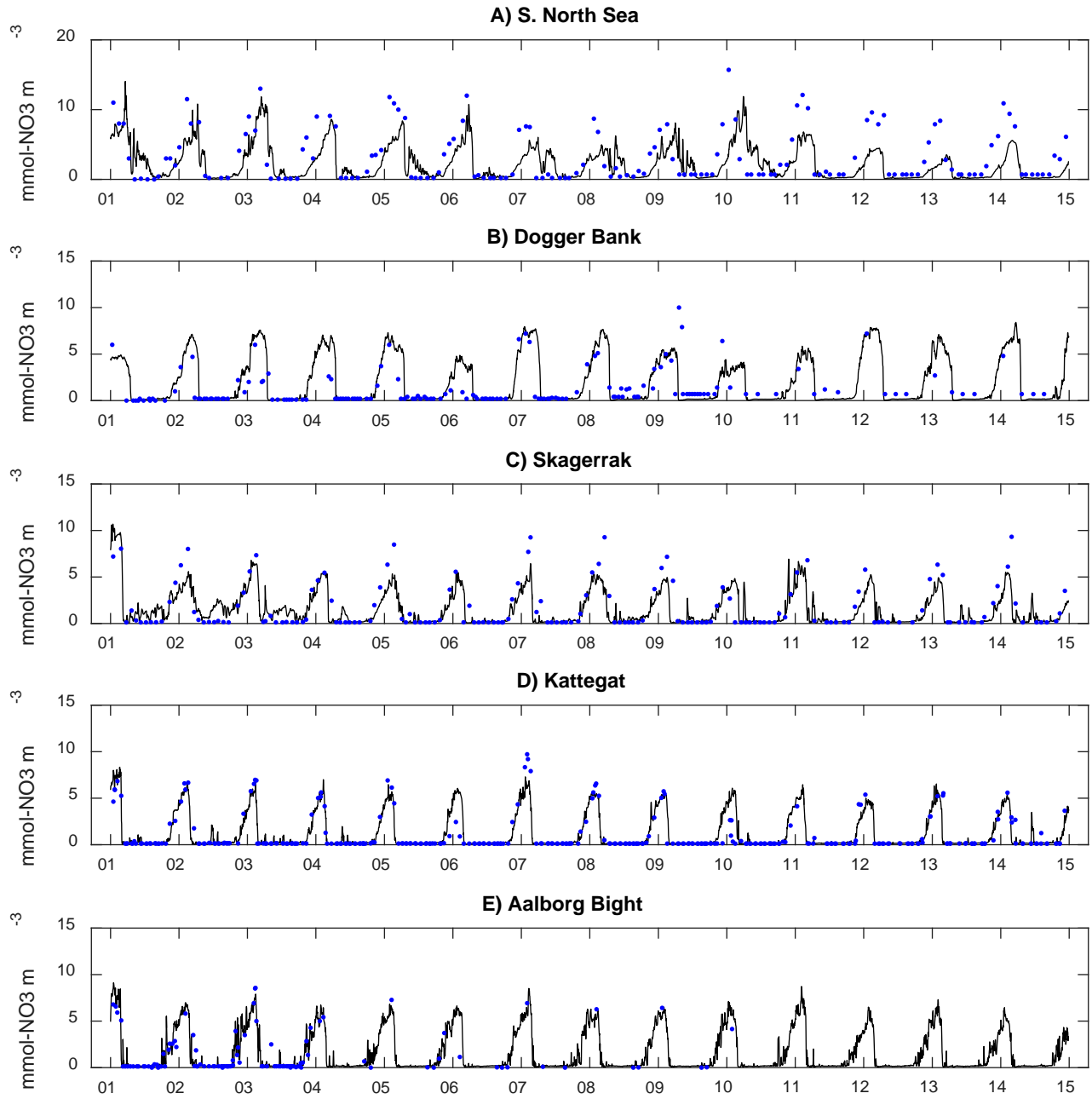
Validation stations



AU version with extra river loads in Denmark (black spots) 2001-2014

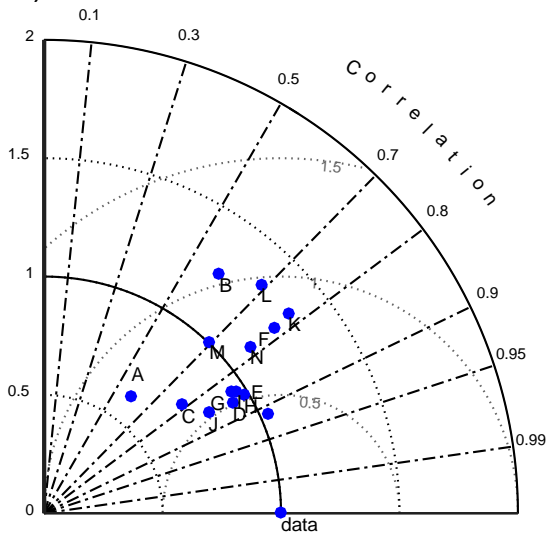


Surface NO3

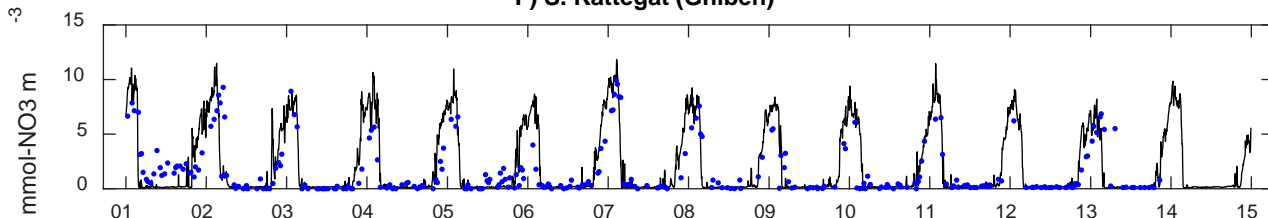


Surface NO3

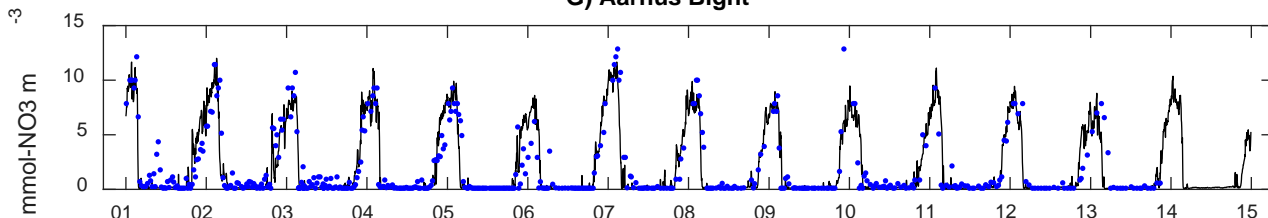
A) NOx 2001-2014



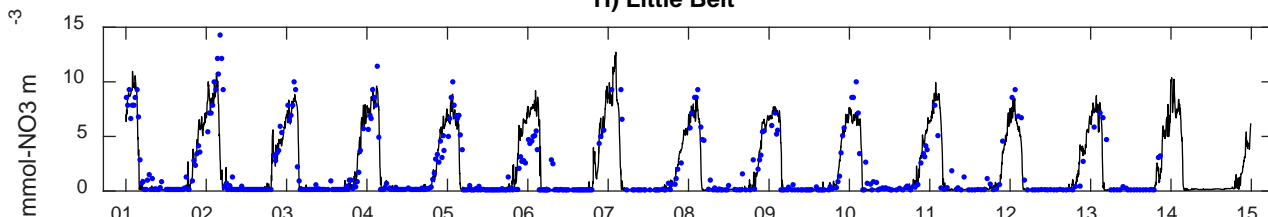
F) S. Kattegat (Gniben)



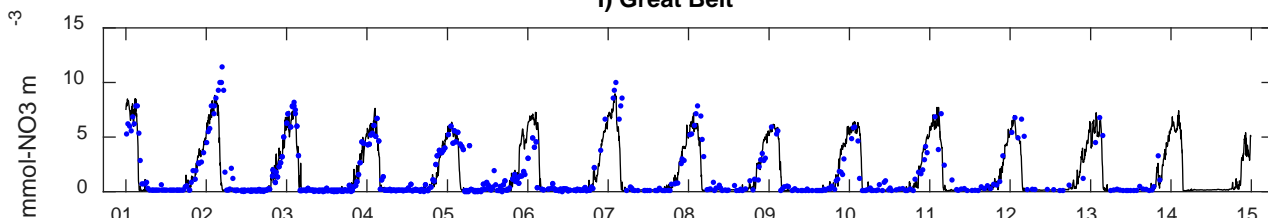
G) Aarhus Bight



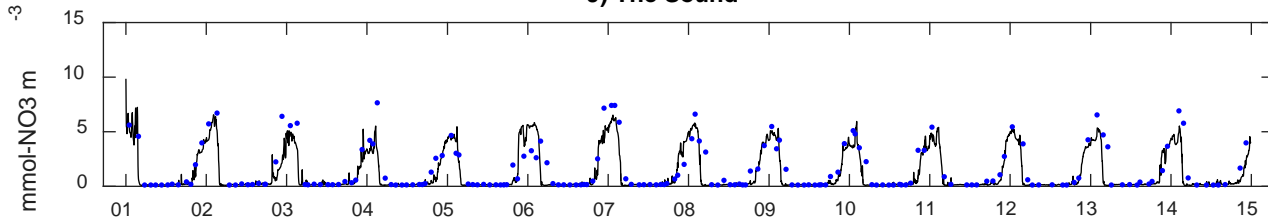
H) Little Belt



I) Great Belt

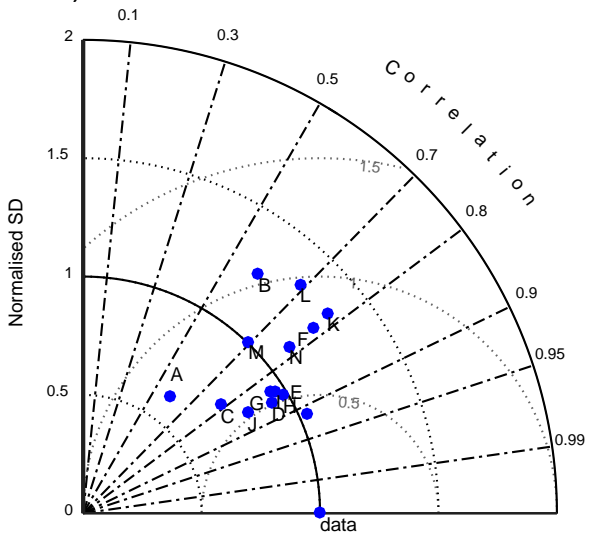


J) The Sound

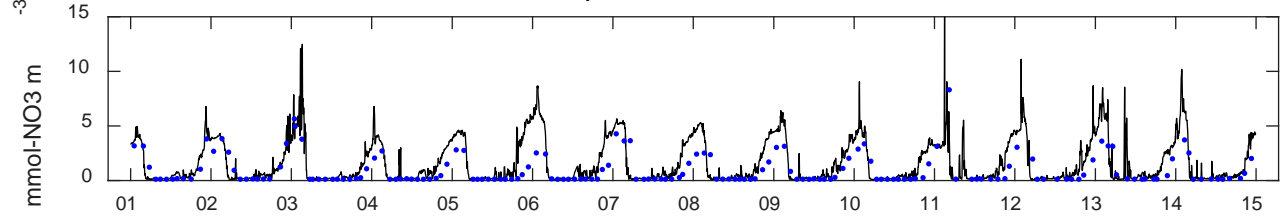


Surface NO3

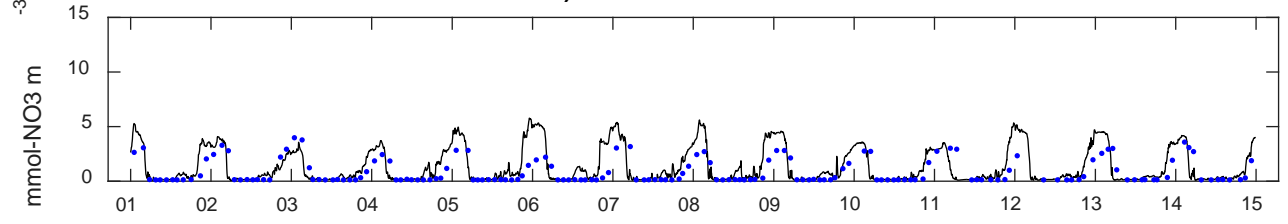
A) NOx 2001-2014



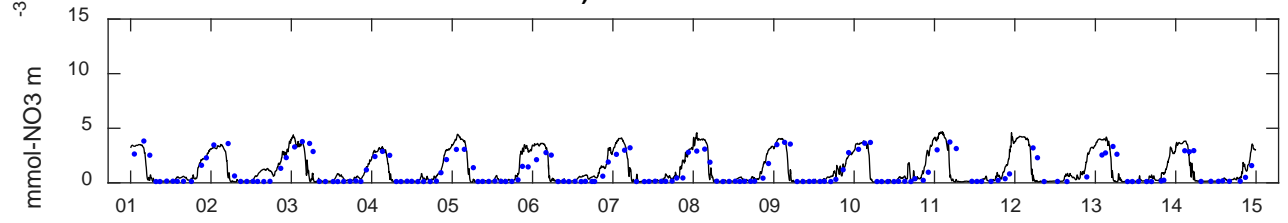
K) Arkona Basin



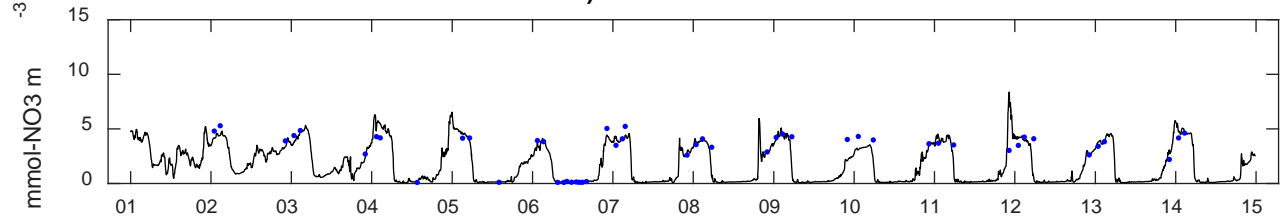
L) Bornholm Basin



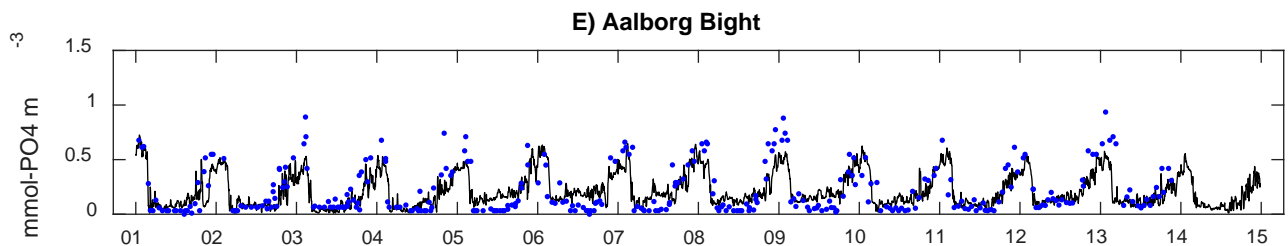
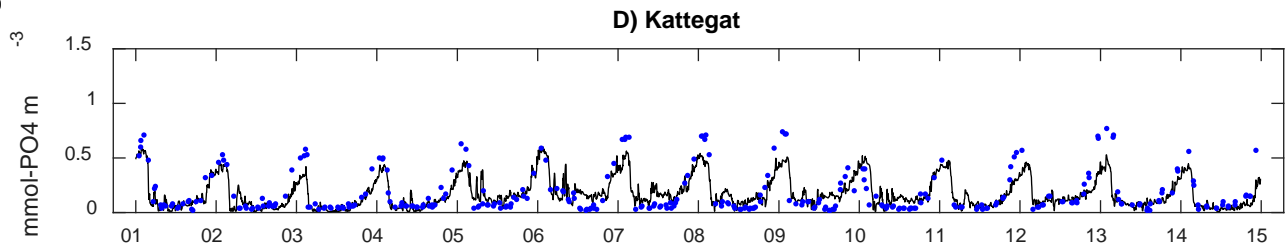
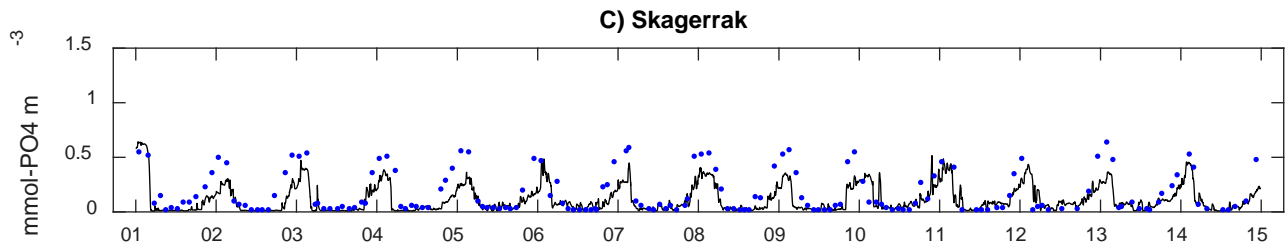
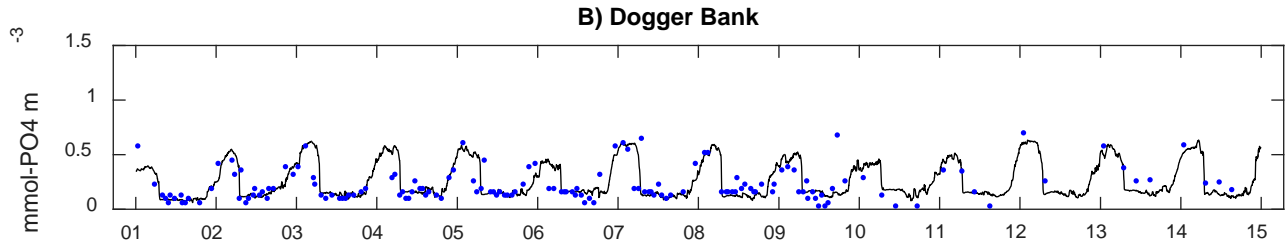
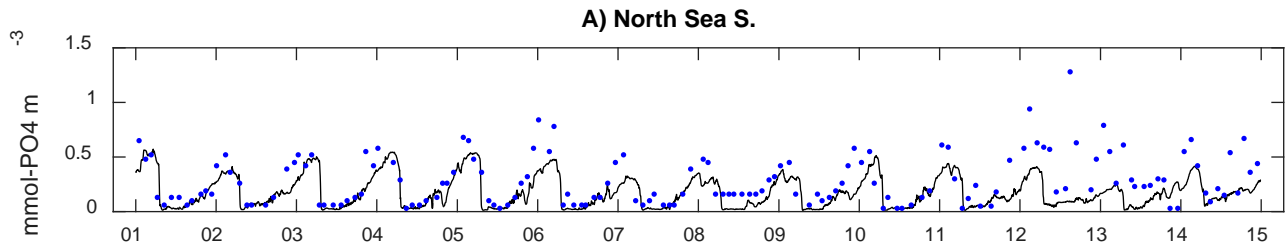
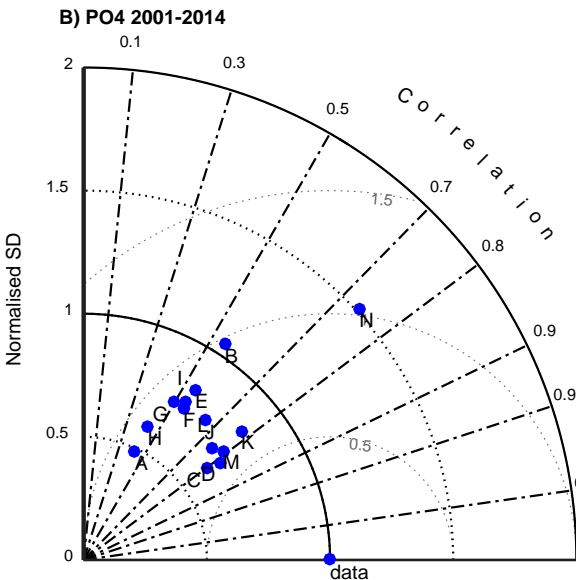
M) Gotland Basin



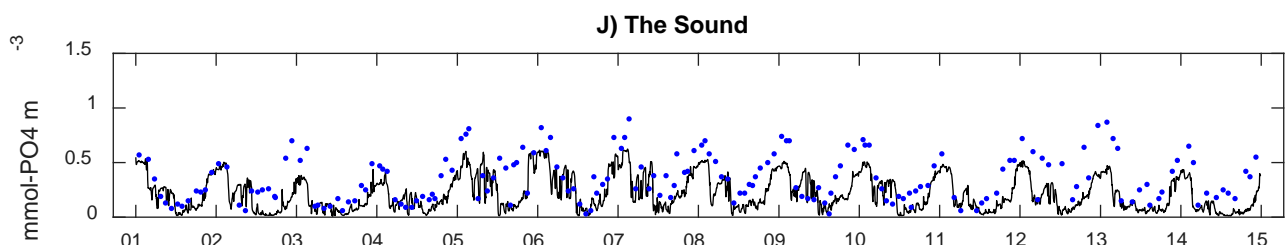
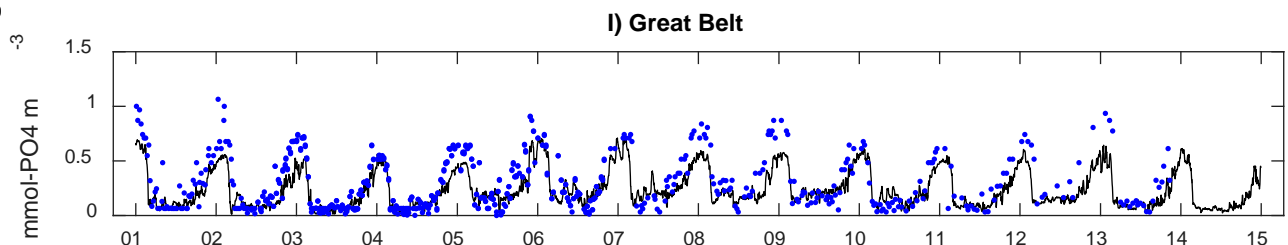
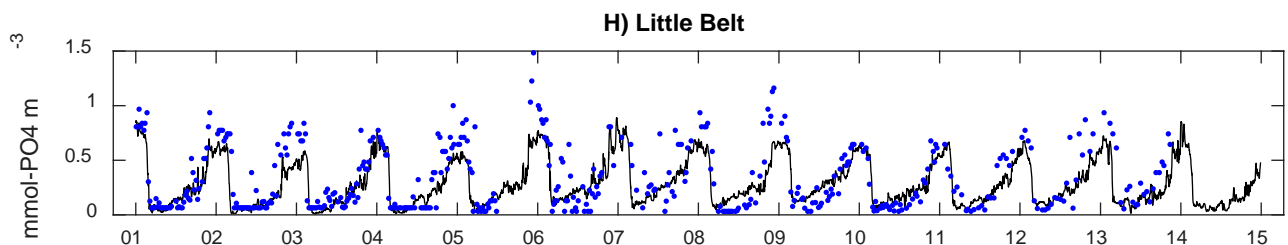
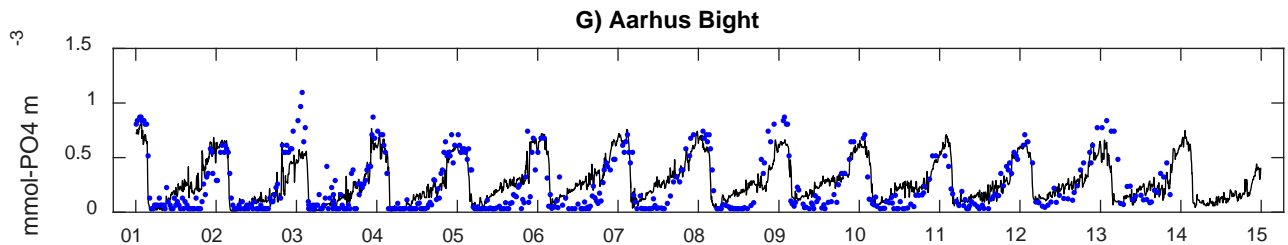
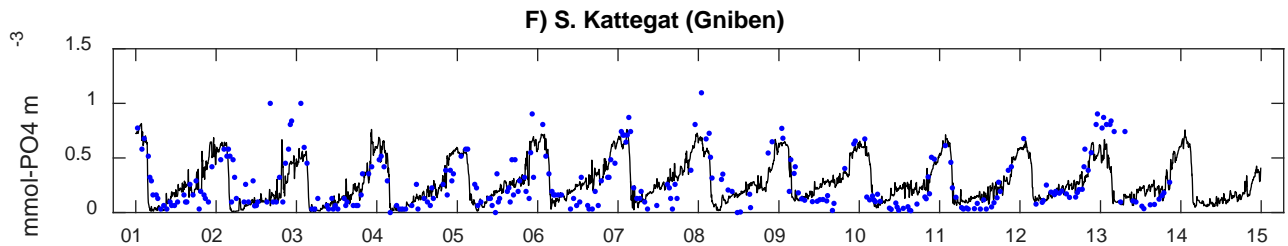
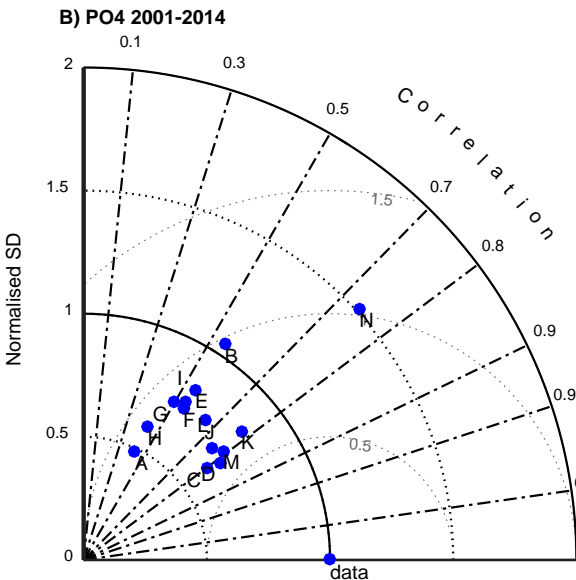
N) Bothnian Sea



Surface PO4

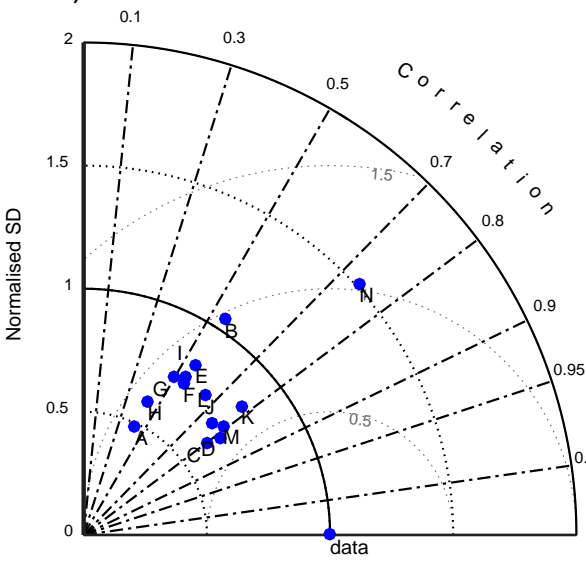


Surface PO4

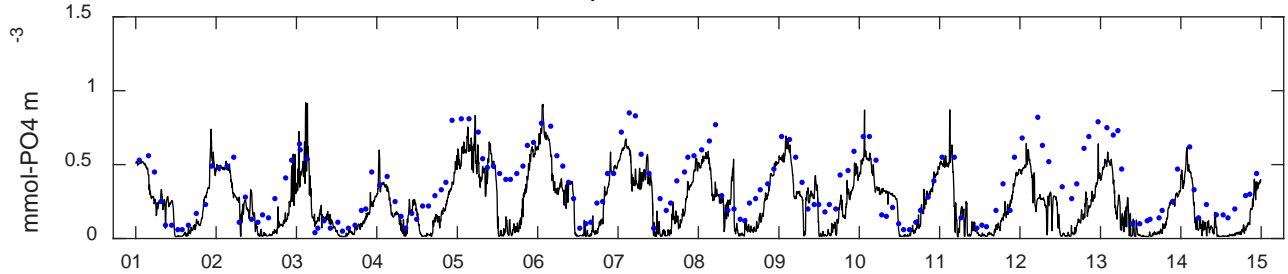


Surface PO4 #3

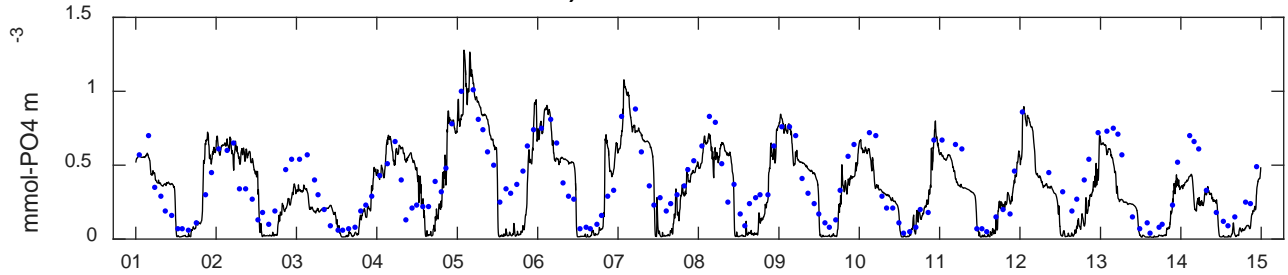
B) PO4 2001-2014



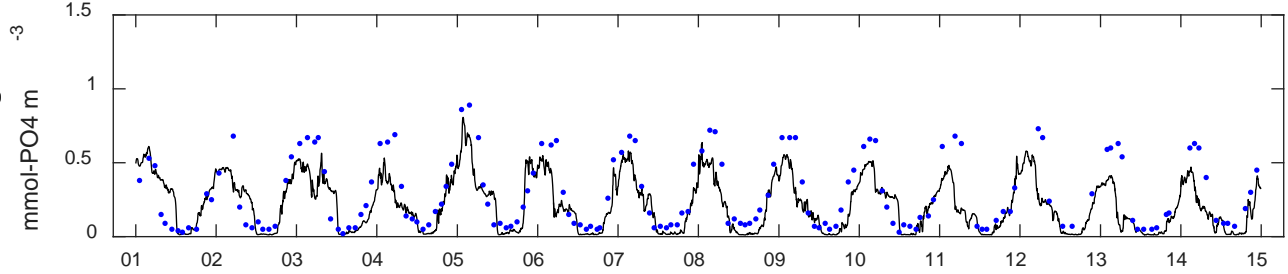
K) Arkona Basin



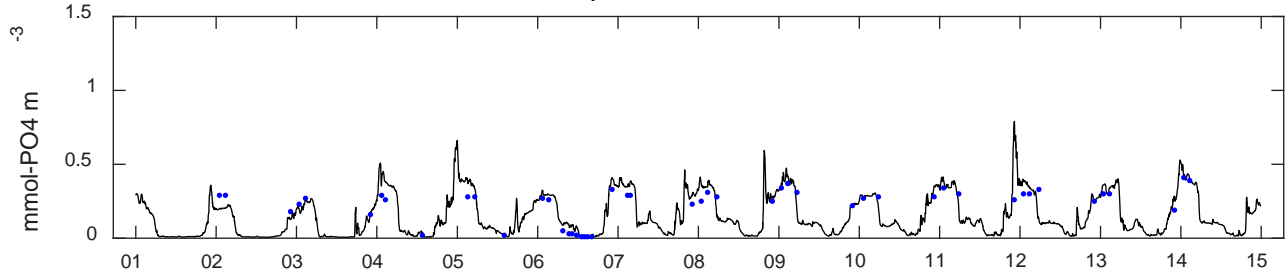
L) Bornholm Basin



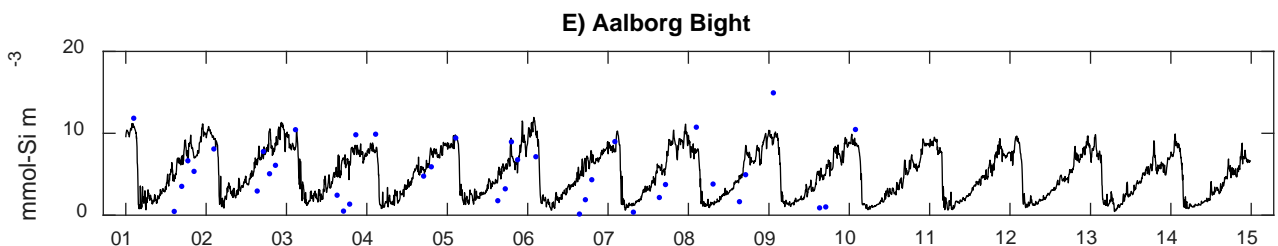
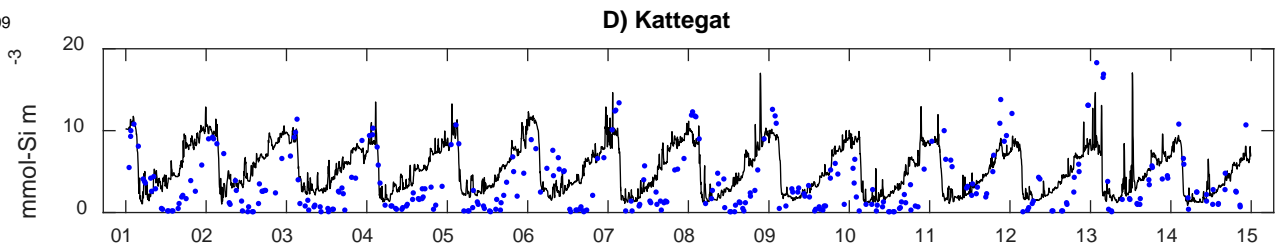
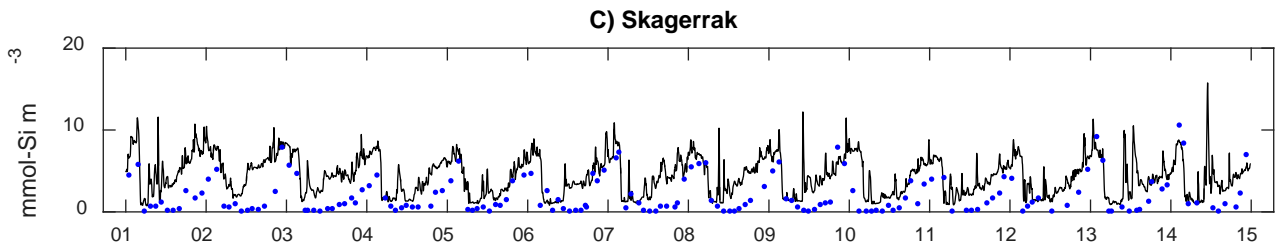
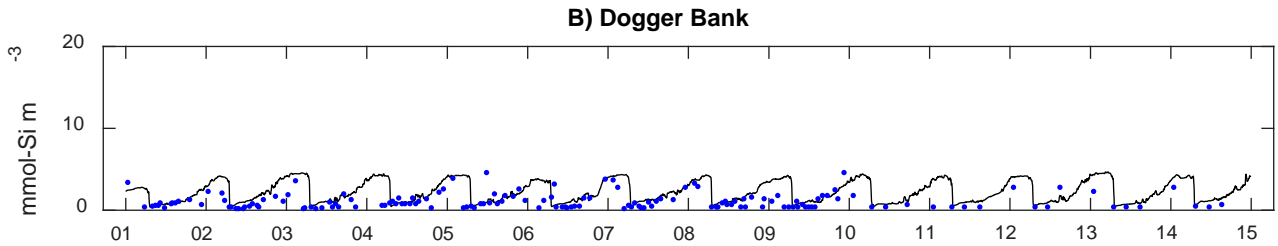
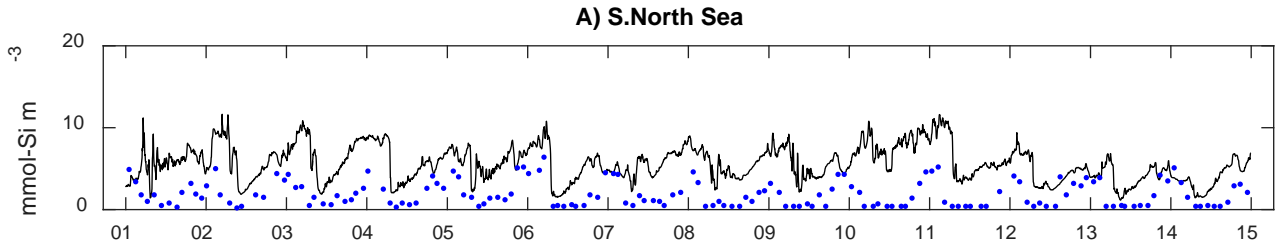
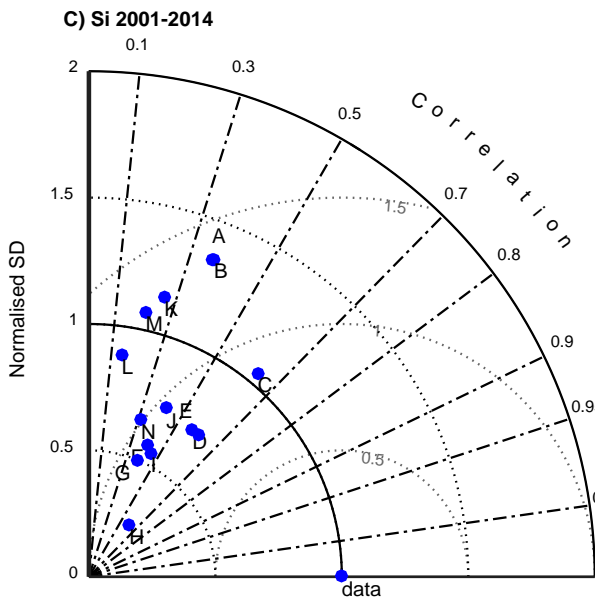
F) Gotland Basin



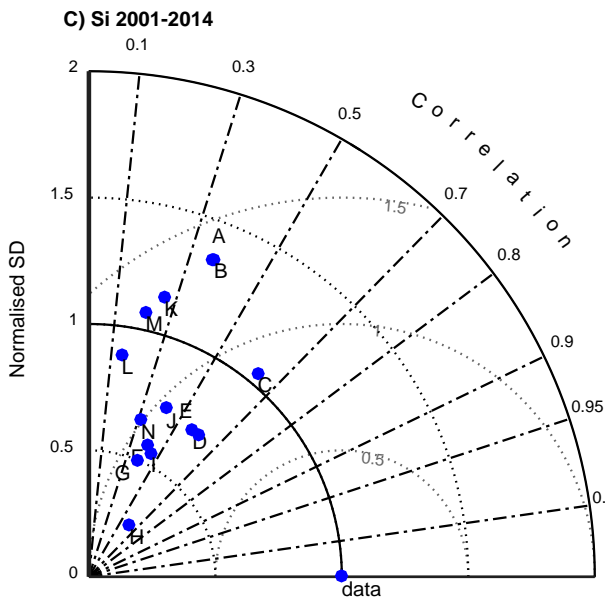
F) Bothnian Sea



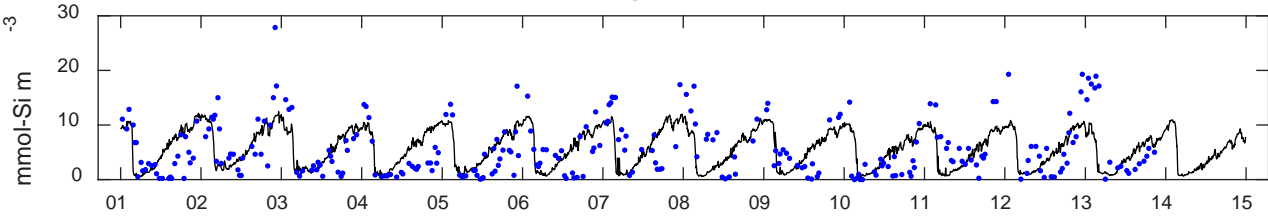
Surface silicate



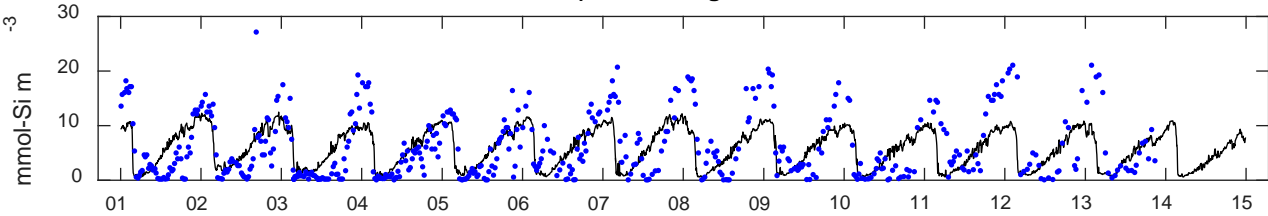
Surface silicate



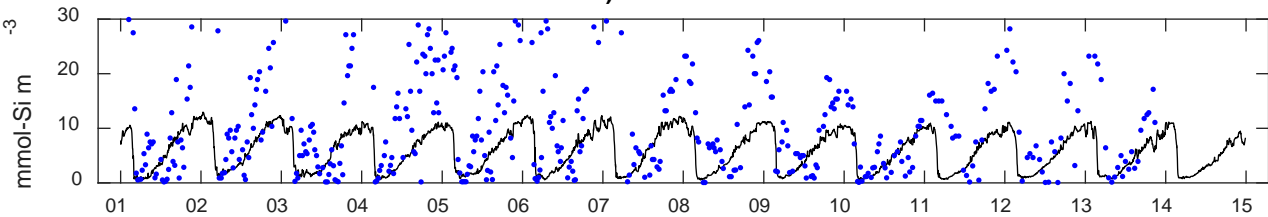
F) S. Kattegat (Gniben)



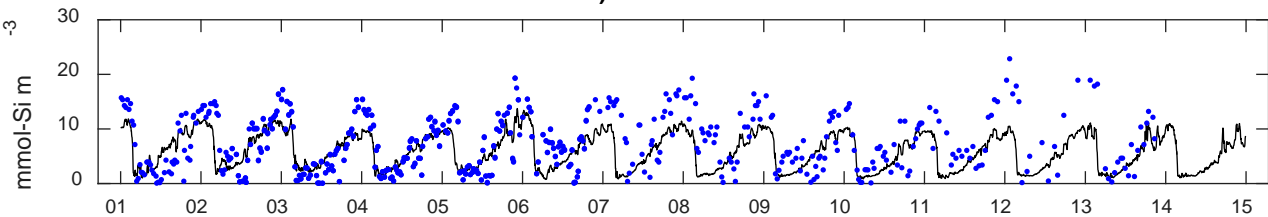
G) Aarhus Bight



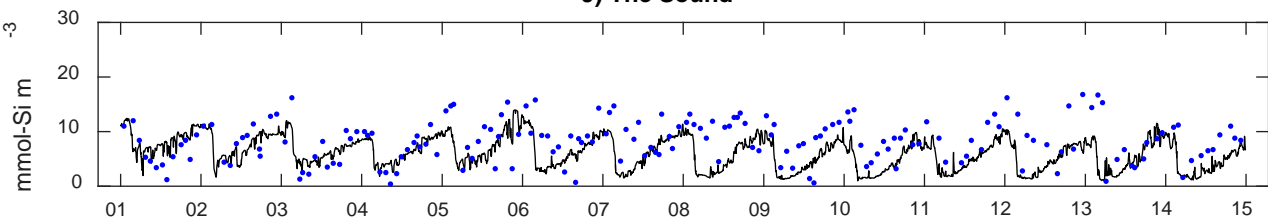
H) Little Belt



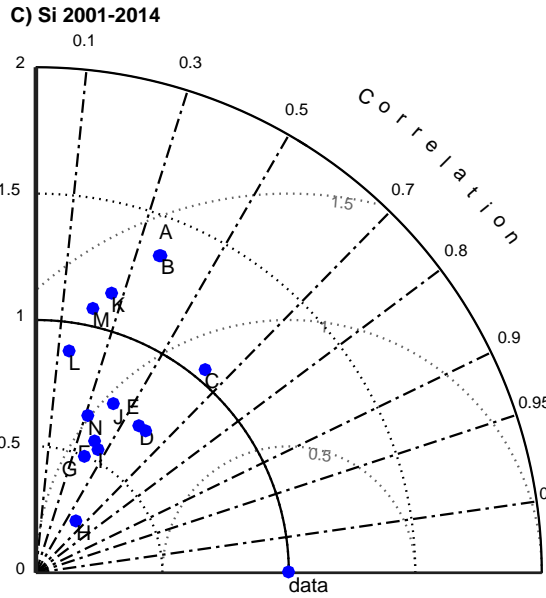
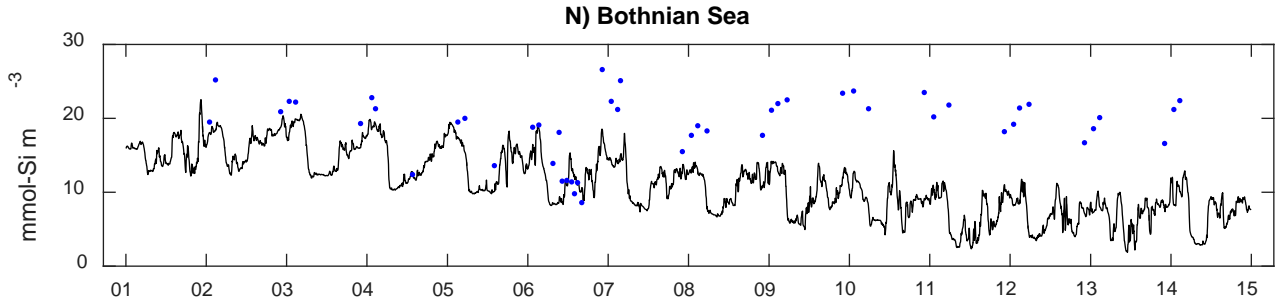
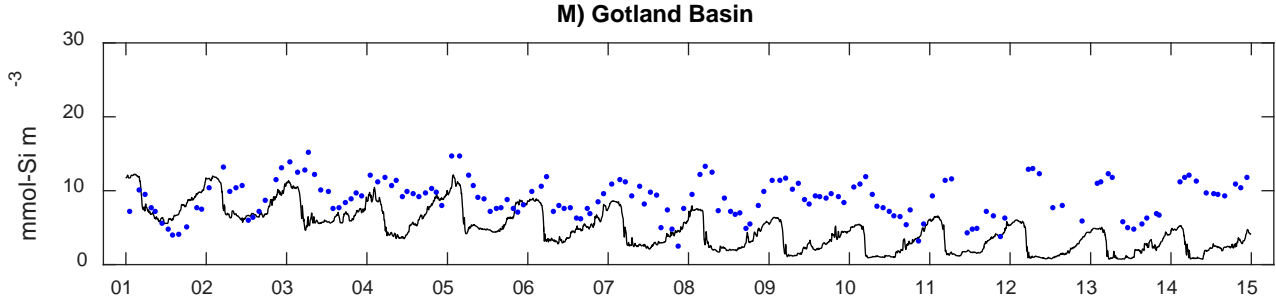
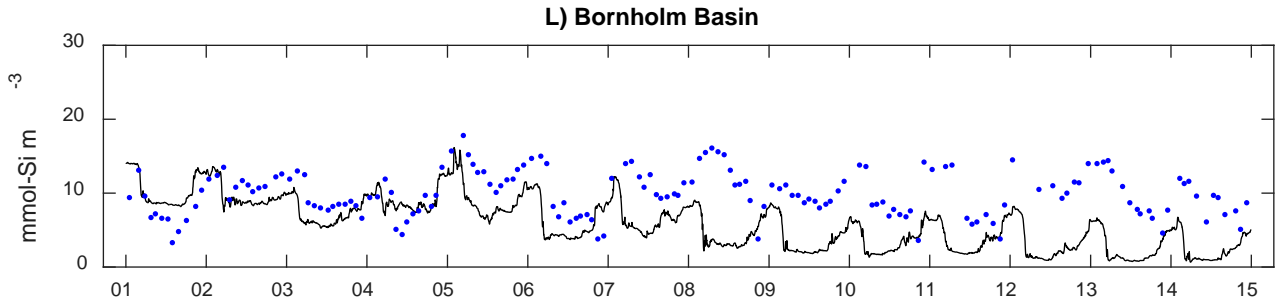
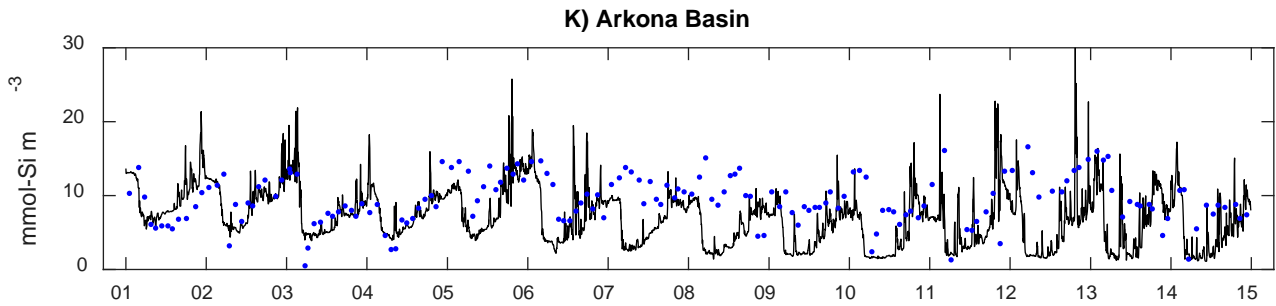
I) Great Belt



J) The Sound

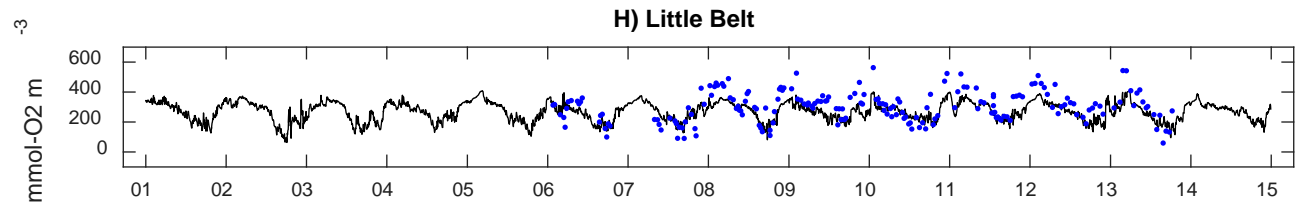
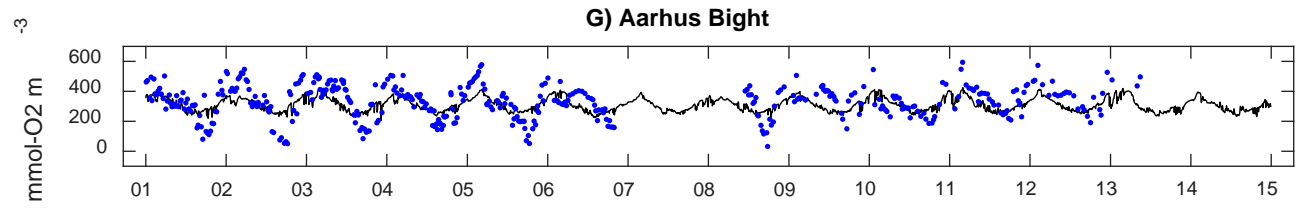
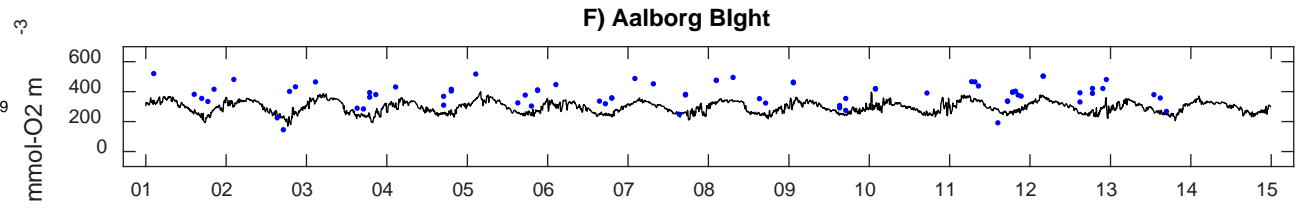
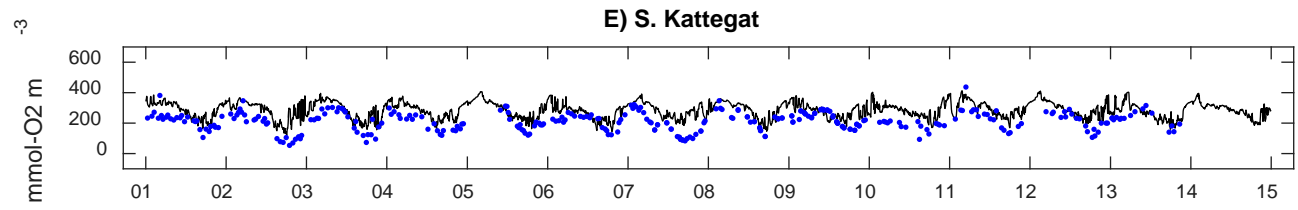
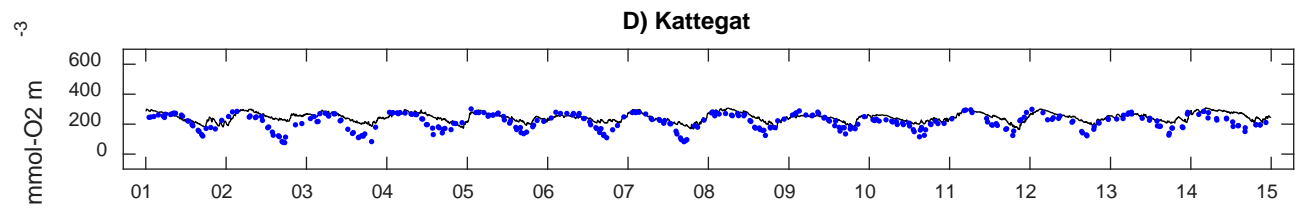
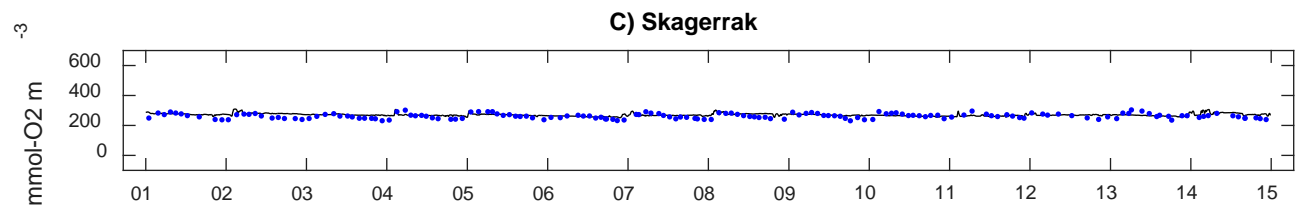
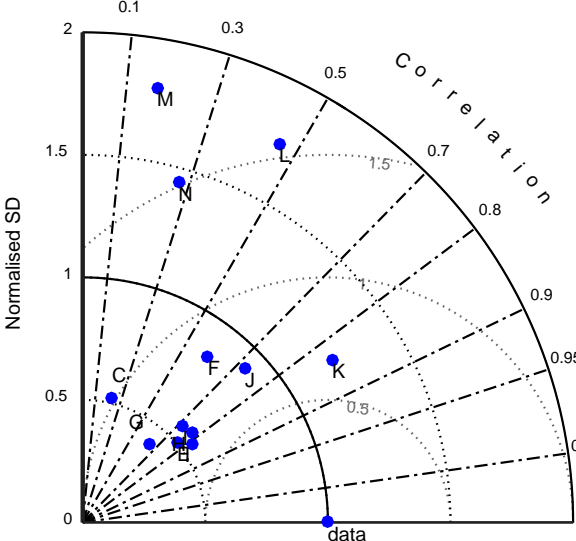


Surface silicate



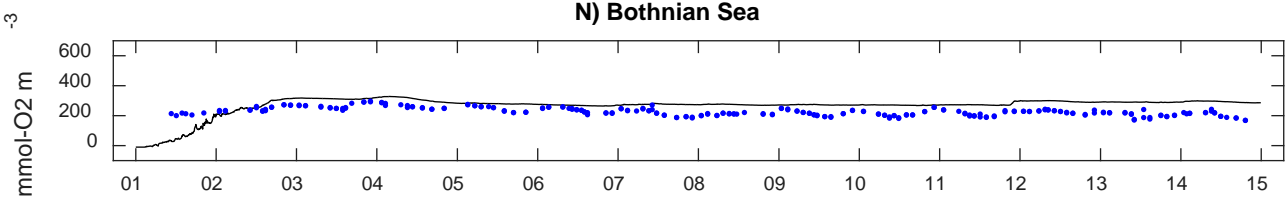
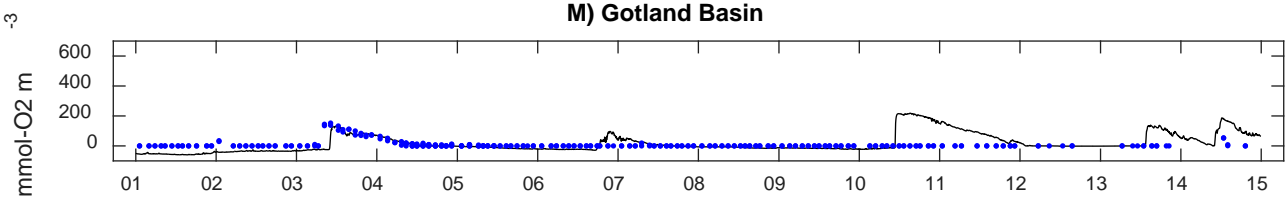
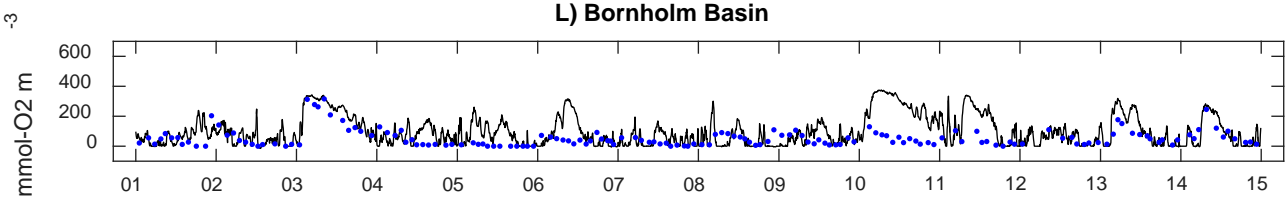
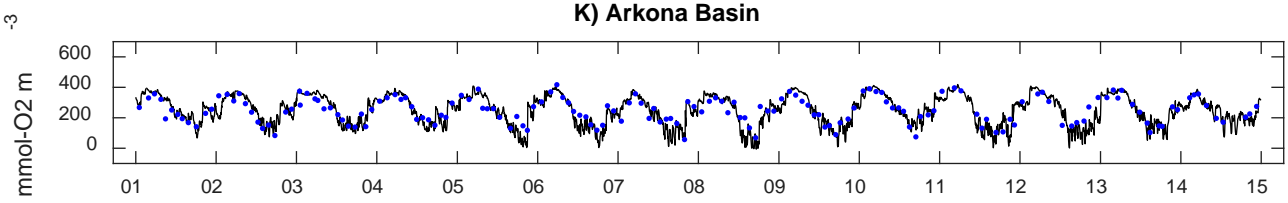
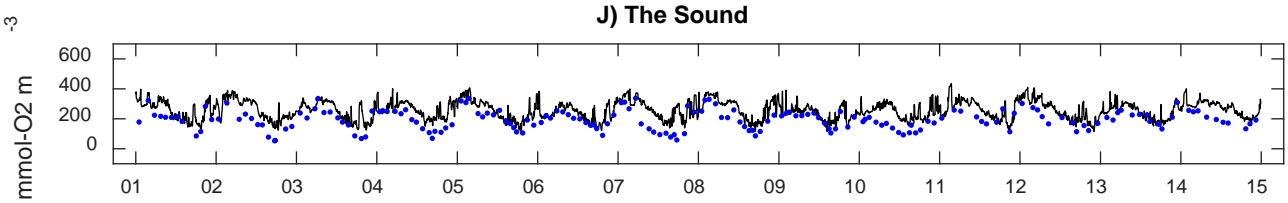
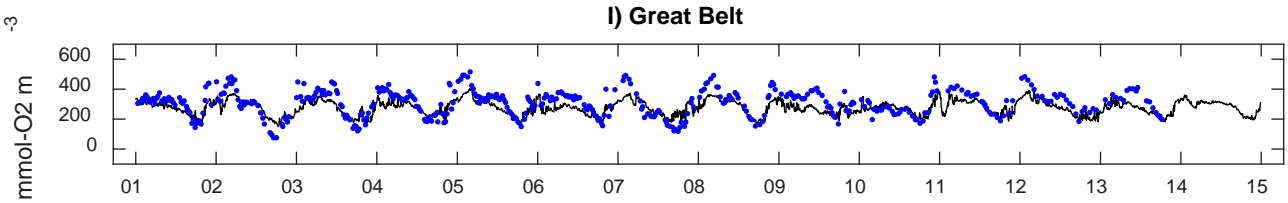
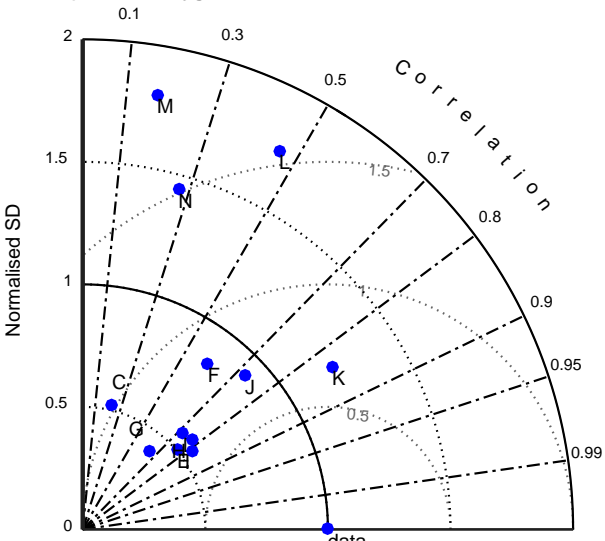
Bottom oxygen

D) Bottom oxygen 2001-2014

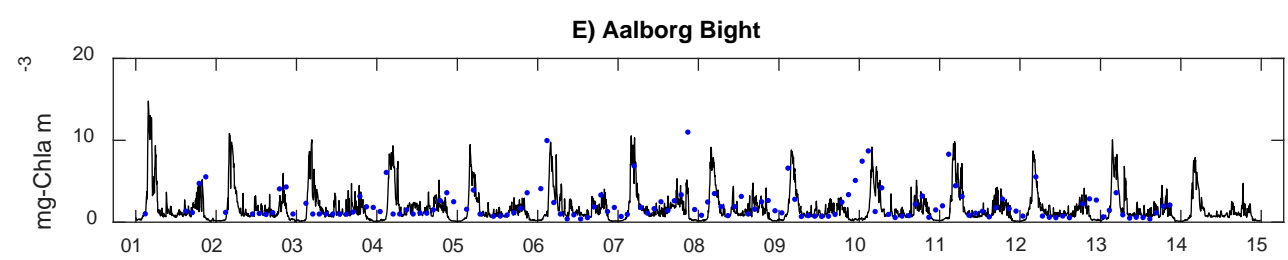
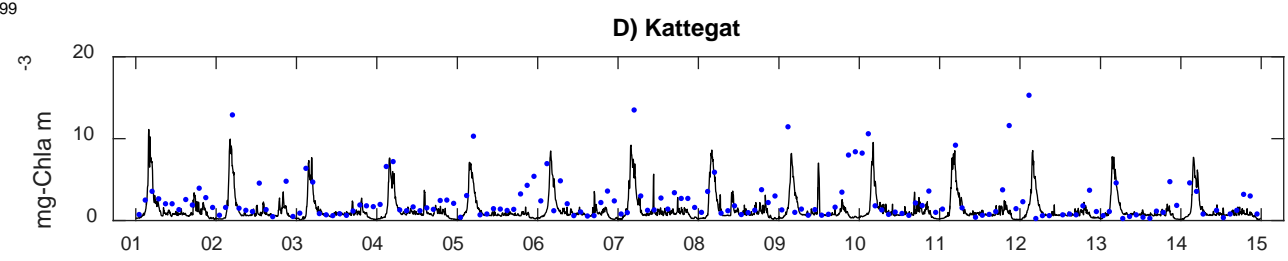
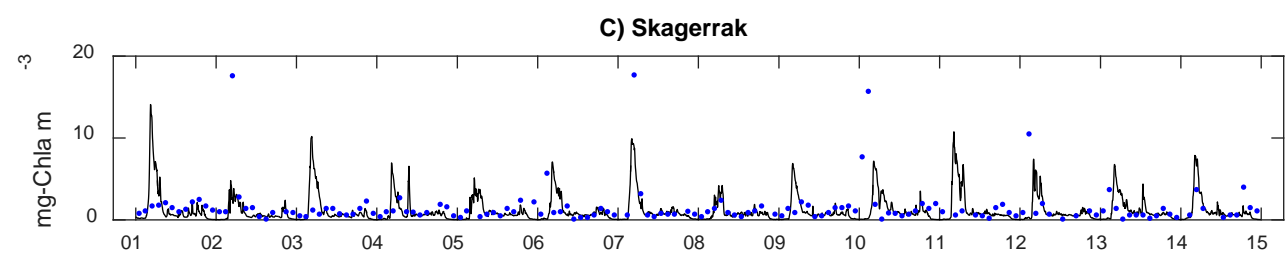
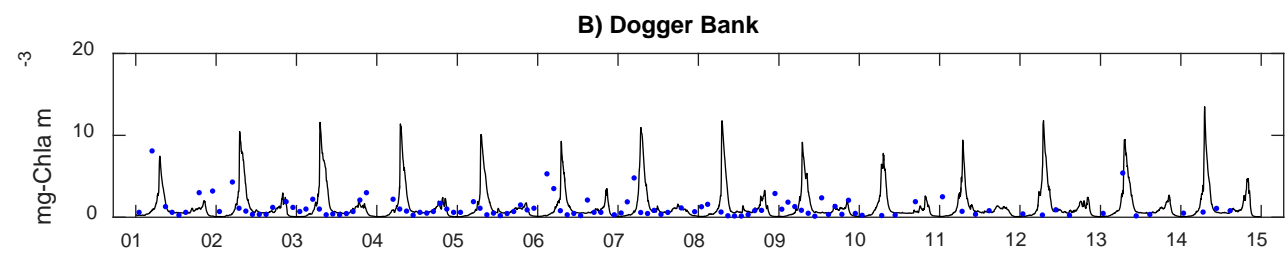
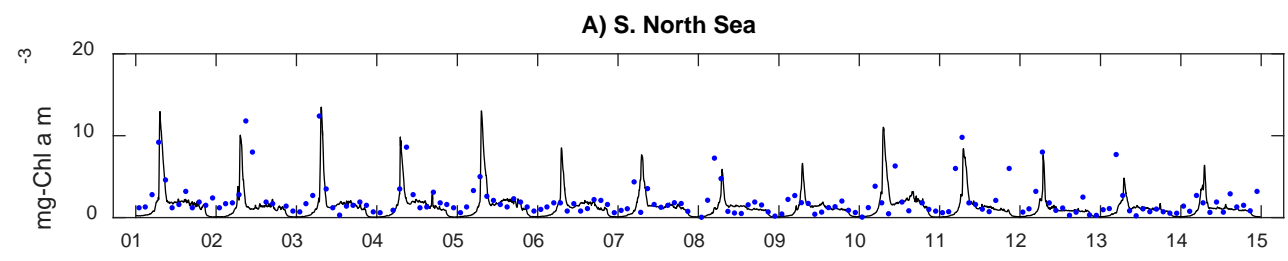
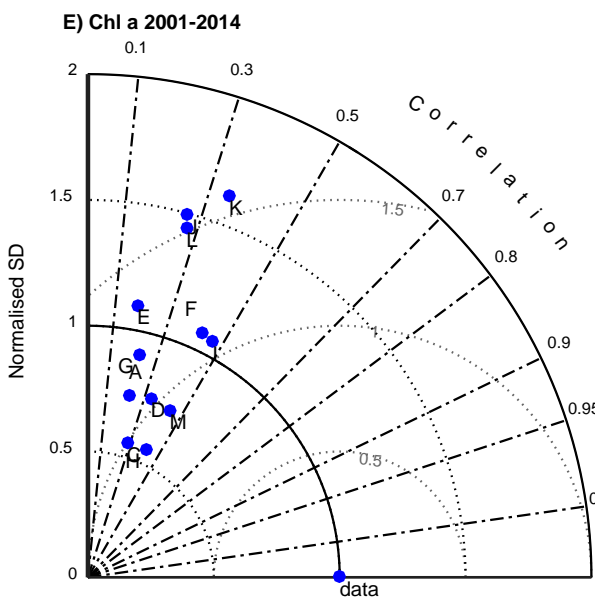


Bottom oxygen

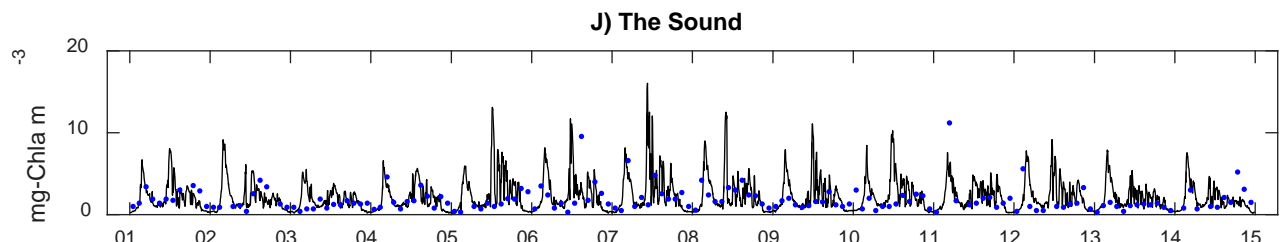
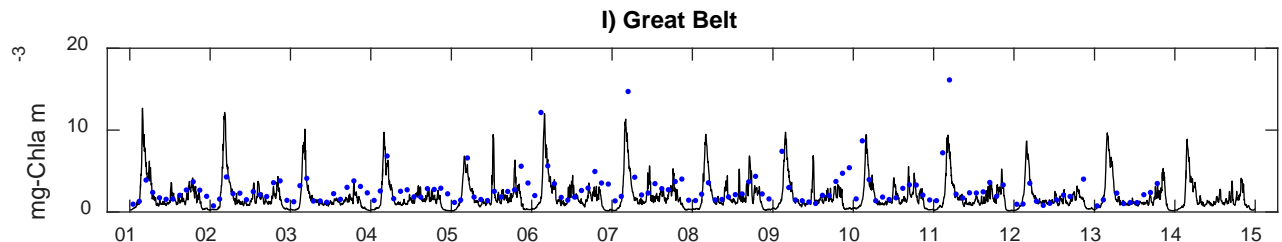
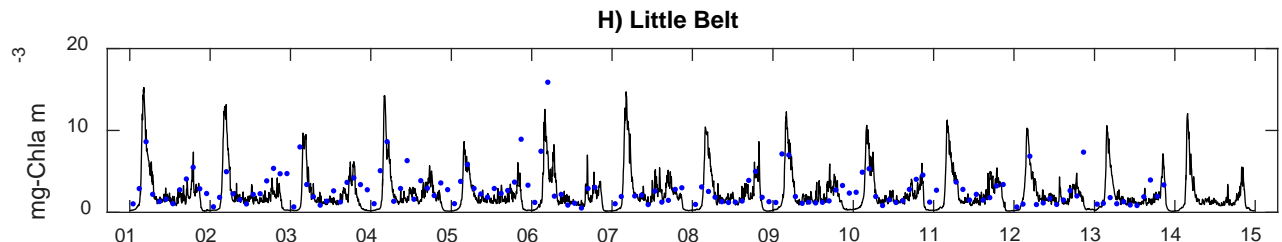
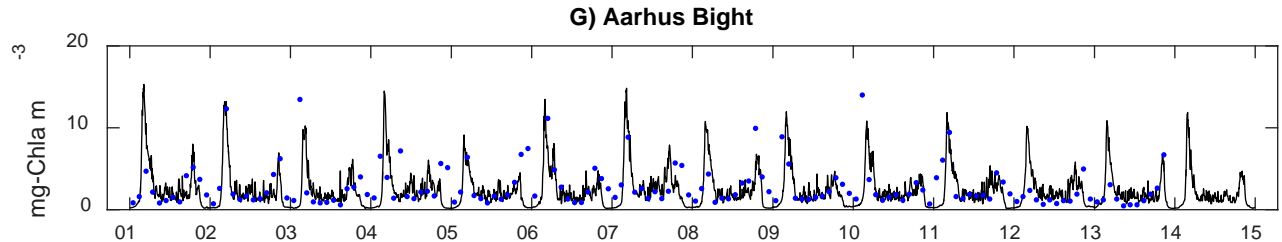
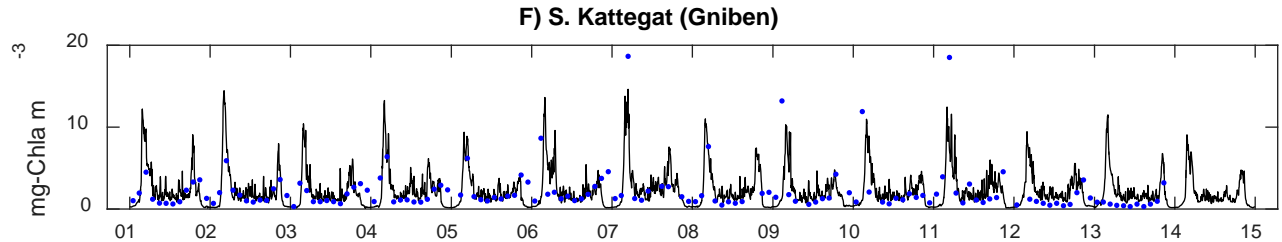
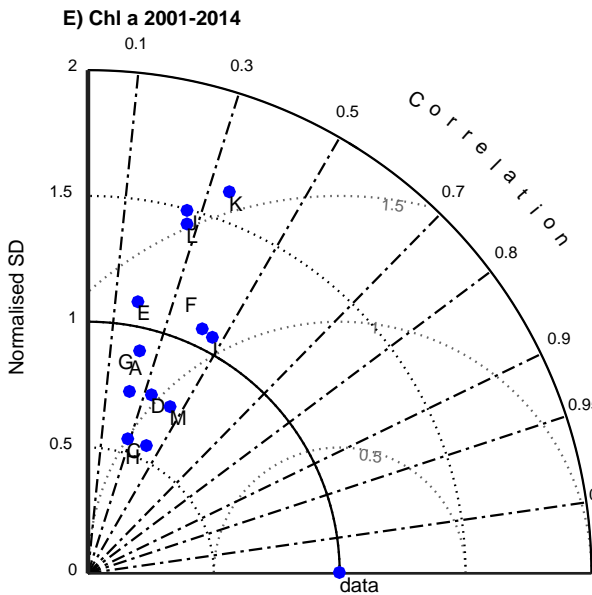
D) Bottom oxygen 2001-2014



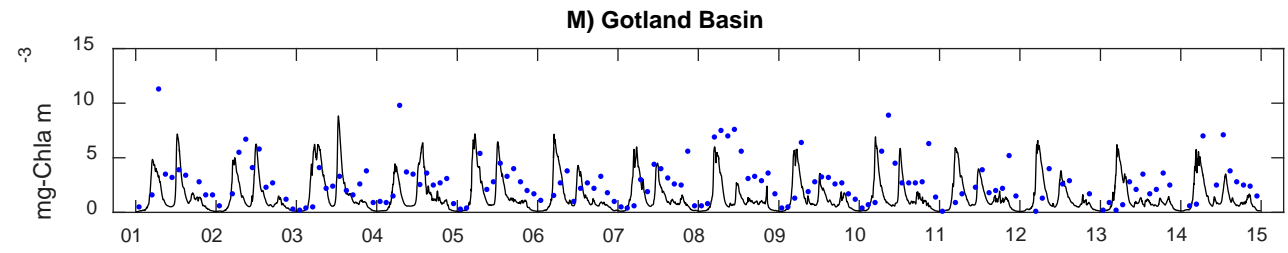
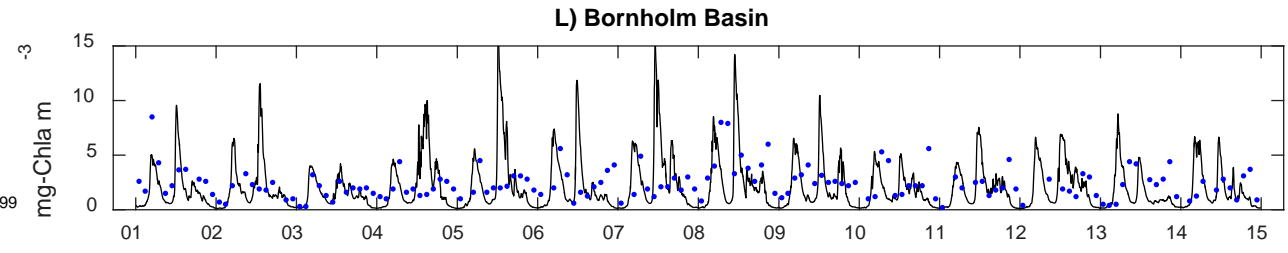
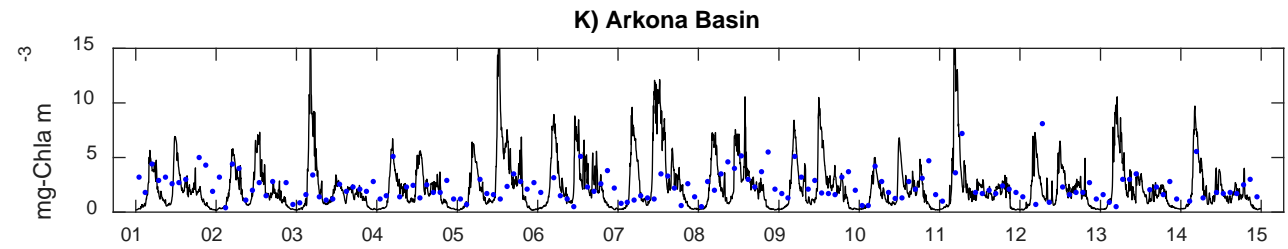
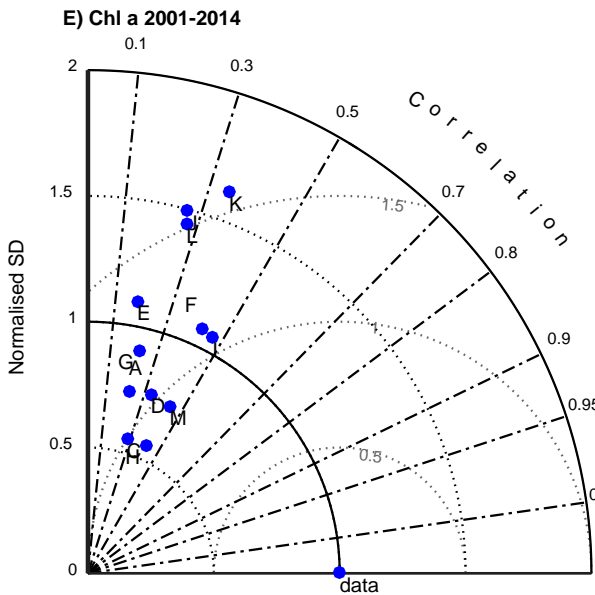
Surface Chl a 1



Surface Chl a 2



Surface Chl a 3



No significant relation for Dogger Bank. No chl a data in Bothnian Sea